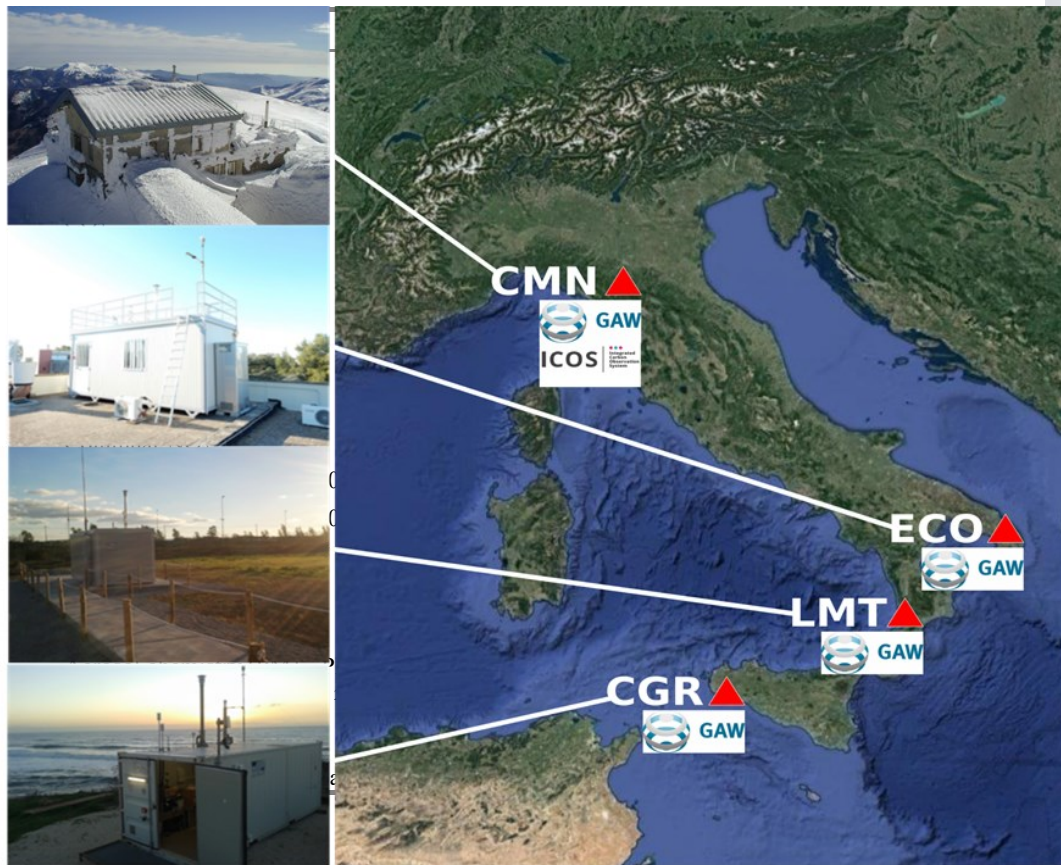


# Mt. Cimone “O. Vittori” CNR Observatory (CMN)

Jgor Arduini, jgor.arduini@uniurb.it

44.0 °N, 10.7 °E, 2165 m a.s.l.

- The highest peak of the Northern Apennines
- Completely free horizon 360°
- Usually above PBL, except summer
- WMO-GAW Global Station
- CNR Observatory hosted by Italian Air Force



ACTRIS – Italy network / GAW stations  
Monte Cimone (CMN) is the lonely station measuring and reporting NM-VOCs

ACTRIS Workshop, 17-19 April 2023



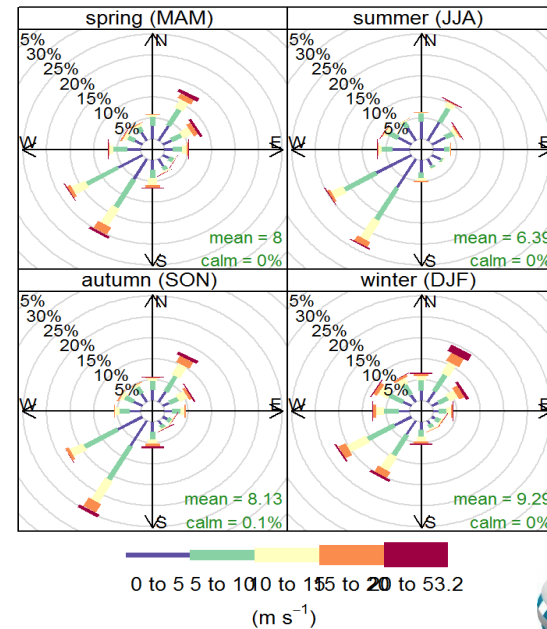
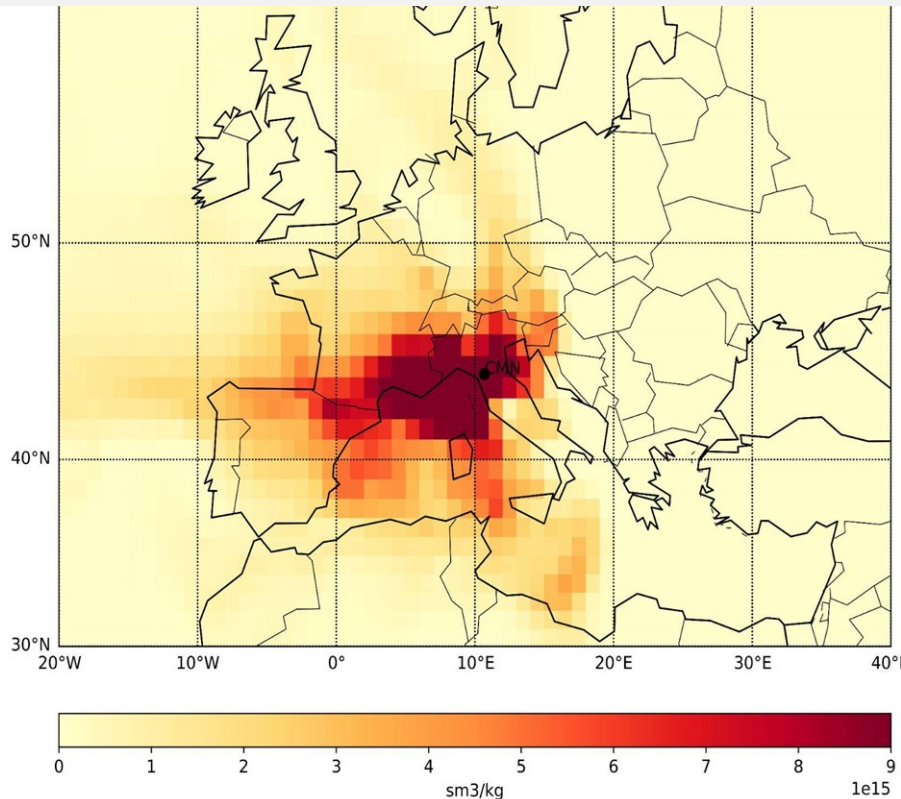
# Mt. Cimone "O. Vittori" CNR Observatory (CMN)

44.0 °N, 10.7 °E, 2165 m a.s.l.

- The highest peak of the Northern Apennines
- Completely free horizon 360°
- Usually above PBL, except summer
- WMO-GAW Global Station
- CNR Observatory hosted by Italian Air Force



Typical transport pattern: annual footprint



Frequency of counts by wind direction (%)

ACTRIS Workshop, 17-19 April 2023



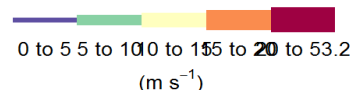
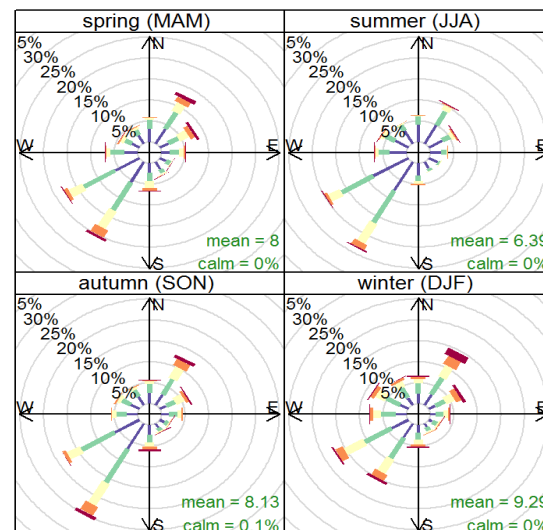
# Mt. Cimone "O. Vittori" CNR Observatory (CMN)

44.0 °N, 10.7 °E, 2165 m a.s.l.

- The highest peak of the Northern Apennines
- Completely free horizon 360°
- Usually above PBL, except summer
- WMO-GAW Global Station
- CNR Observatory hosted by Italian Air Force



Observations	Start - End year	Lead institution
Surface O <sub>3</sub>	1996	CNR-ISAC
NO,NO <sub>2</sub>	2012	CNR-ISAC
SO <sub>2</sub>	2014	CNR-ISAC
CO	2008	CNR-ISAC/Uniurb
CO <sub>2</sub>	2018	CNR-ISAC
CH <sub>4</sub>	2008	CNR-ISAC/Uniurb
N <sub>2</sub> O	2008	Uniurb
SF <sub>6</sub>	2008	Uniurb
CFCs, HCFCs	2002	Uniurb
HFCs	2002	Uniurb
Columnar NO <sub>2</sub>	1993	CNR-ISAC
Aerosol size distribution (10 – 500 nm)	2005	CNR-ISAC
Aerosol size distribution (300 nm – 10 μm)	2000	CNR-ISAC
Aerosol scattering	2005	CNR-ISAC
Aerosol absorption	2005	CNR-ISAC
Equivalent BC	2005	CNR-ISAC
Aerosol chemistry (PM1 –PM10)	2005 – 2015	CNR-ISAC
Natural radionuclides ( <sup>7</sup> Be, <sup>210</sup> Pb, <sup>222</sup> Rn)	1998 - 2011	Unibo
Solar photometry	2016	CNR-ISAC
Meteorological parameters and solar radiation	1996	CNR-ISAC

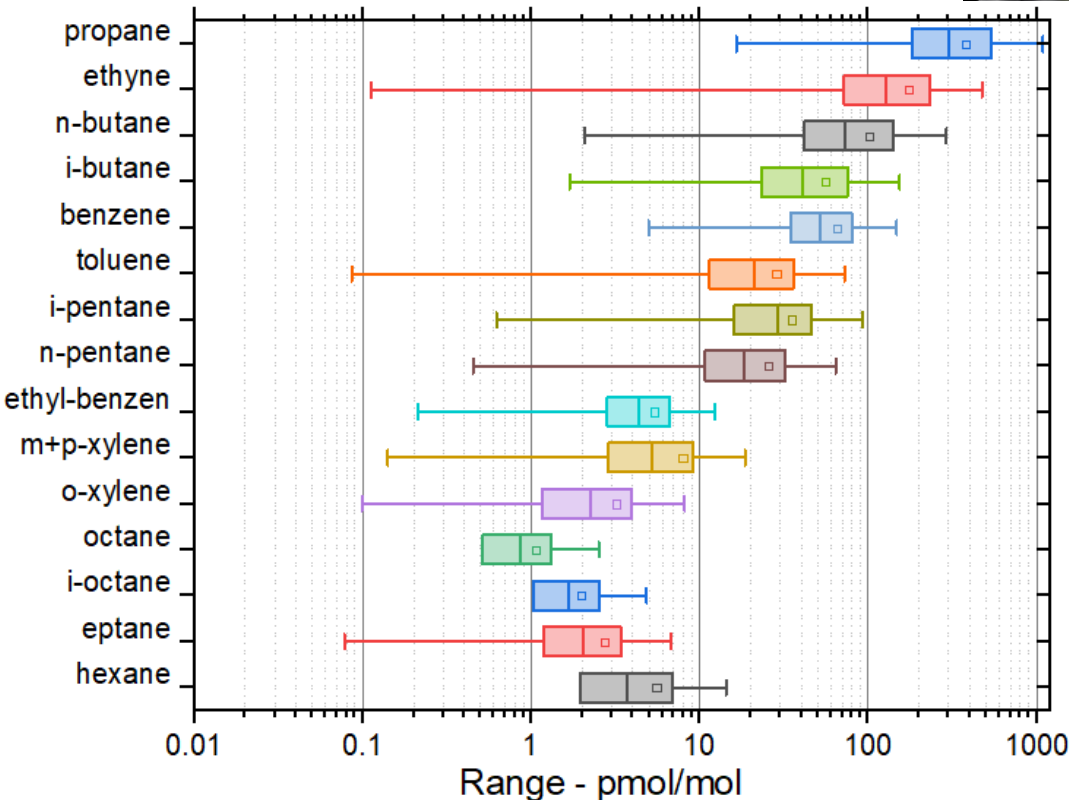


Frequency of counts by wind direction (%)



# NM-VOCs Instrumental setup

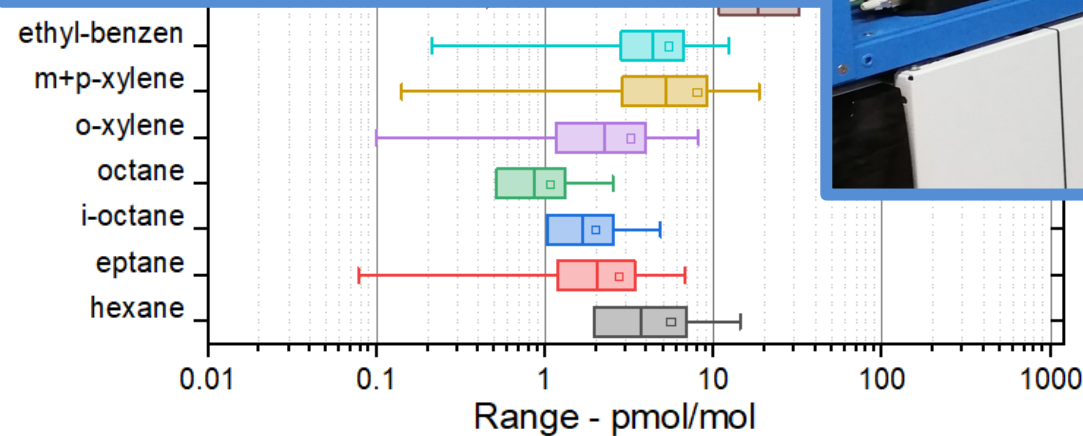
- MARKES UNITY2 Thermal Adsorption/Desorption system (4 stages adsorbing trap, -30°C)
- NAFION drier used
- Analysis by GCMS Agilent 6820/5975C, separation on GC GasPro capillary column, SIM detection
- Calibration against whole air working std, regularly calibrated on NPL-UK O<sub>3</sub> precursor mixture ;  
**typical DL < 1ppt, precision < 3% , TU 10÷15 %**
- Measurements available since 2010; samples acquired every second hour, bracketing with working standard runs (12 actual samples per day)



ACTRIS Workshop, 17-19 April 2023

# NM-VOCs Instrumental setup

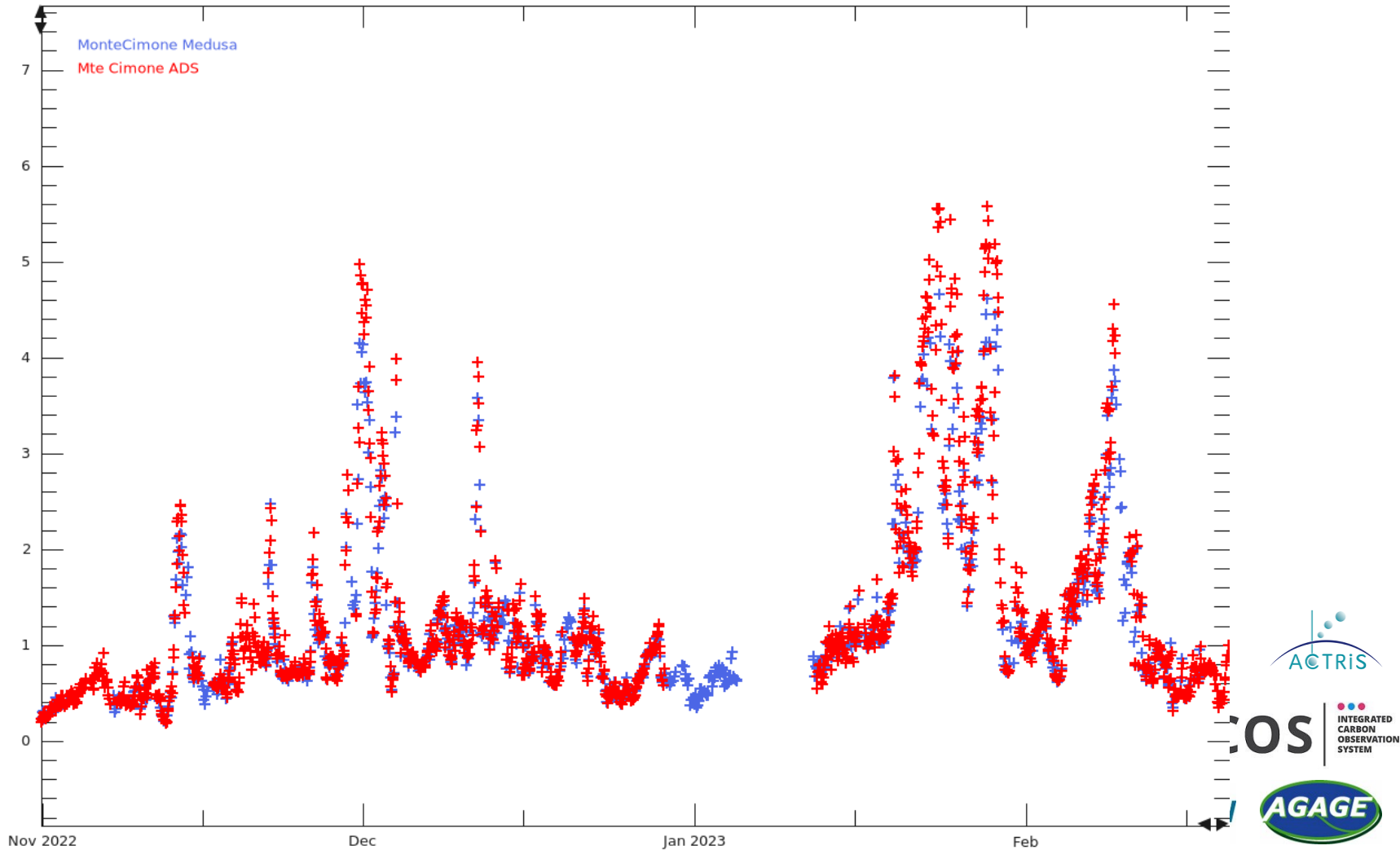
- AGAGE Medusa in place since Oct 2022; two system running in parallel until next summer
- New compounds are available: Ethane, Ethene; **but** n-C6, n-C7, n-C8, i-C8, xylenes will be lost



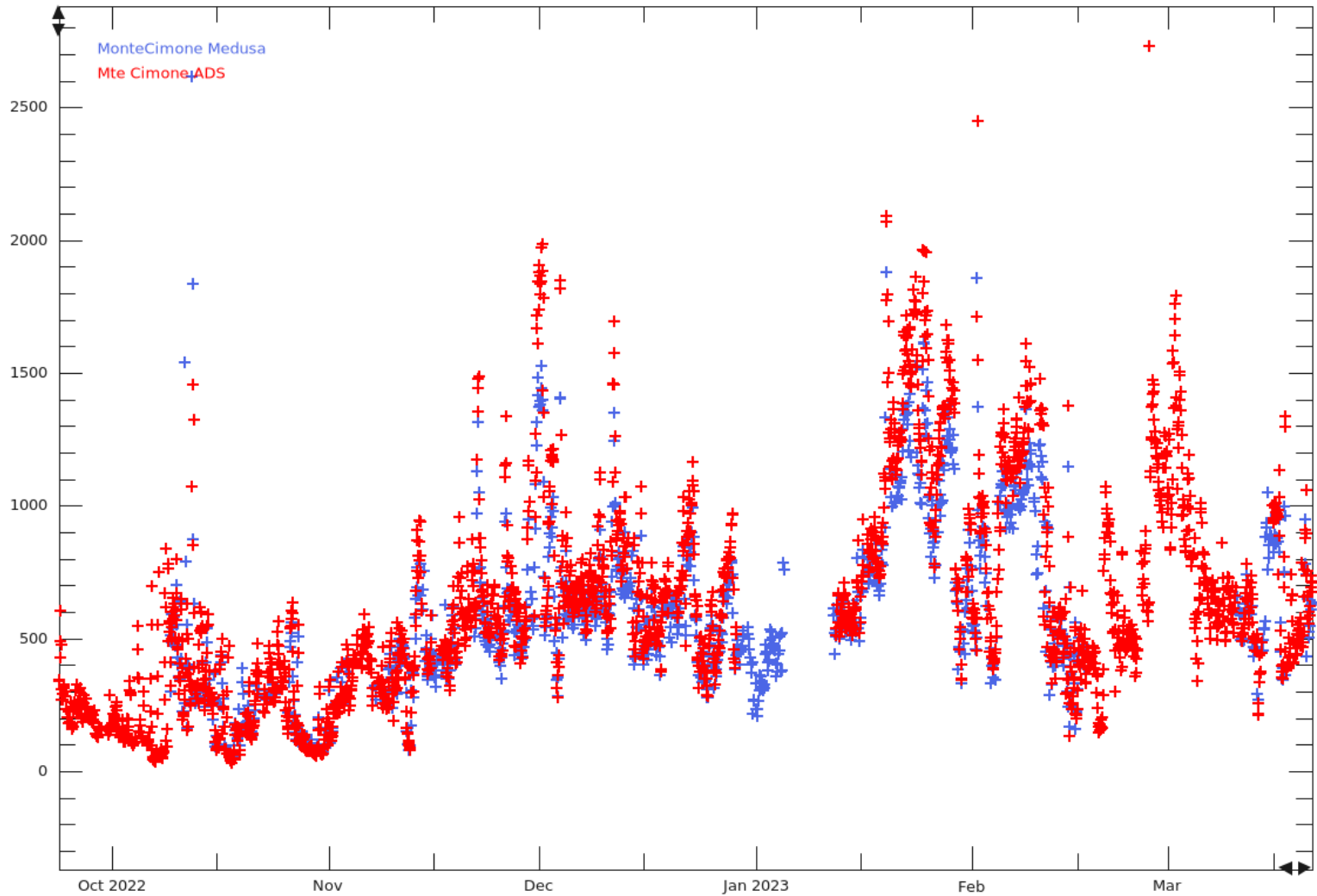
ACTRIS Workshop, 17-19 April 2023



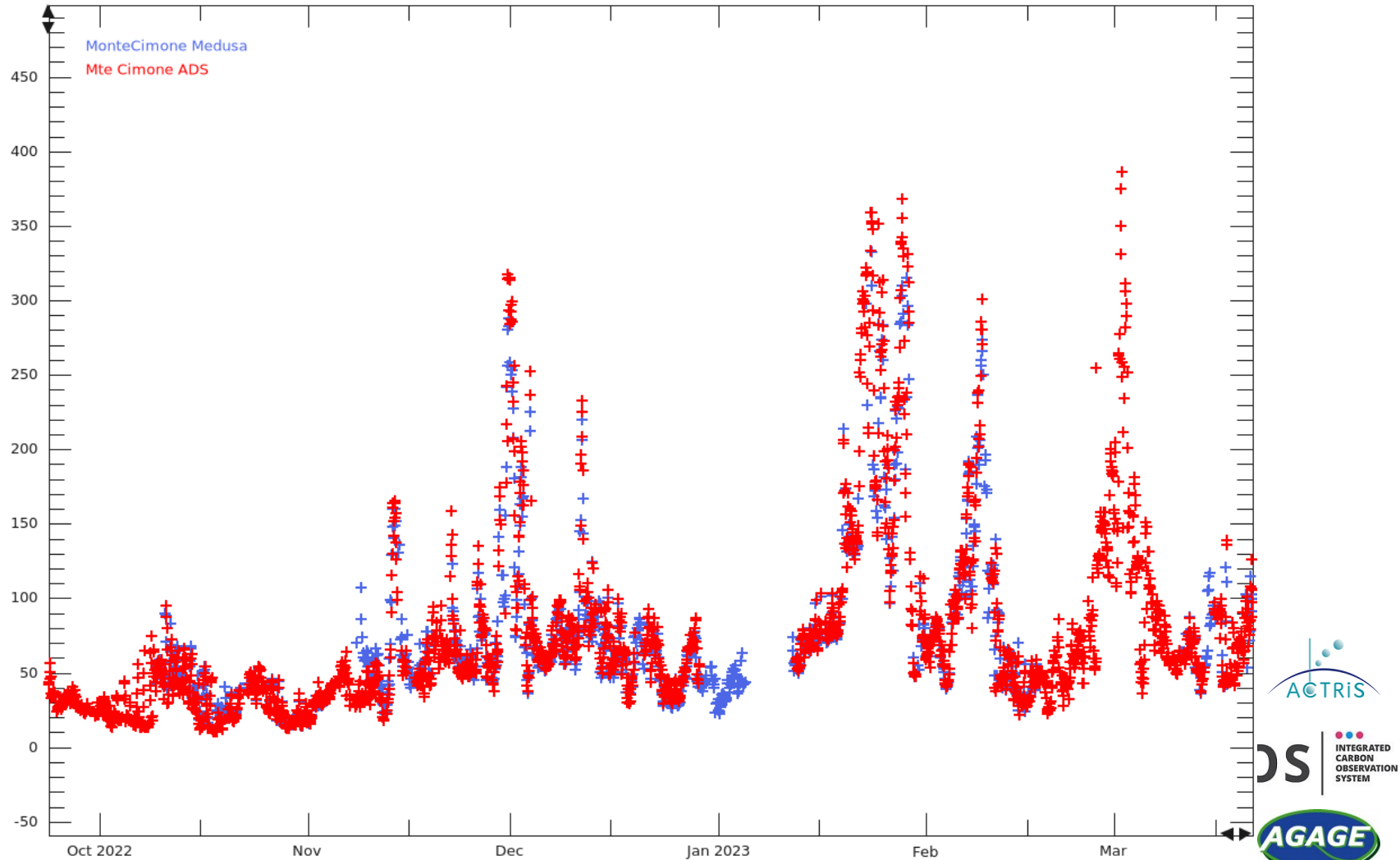
## Ethyne - ppb



## Propane - ppt



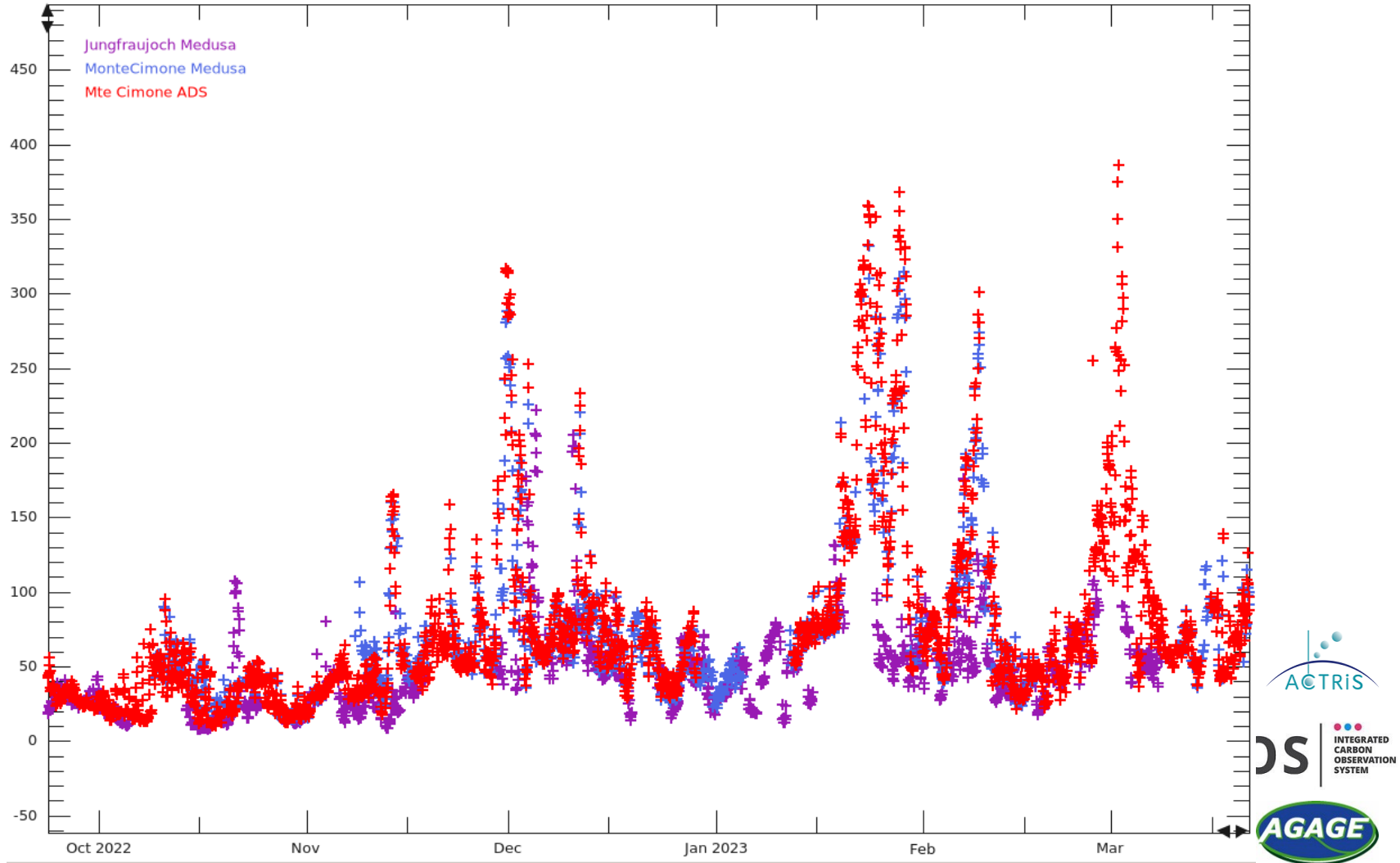
## Benzene - ppt





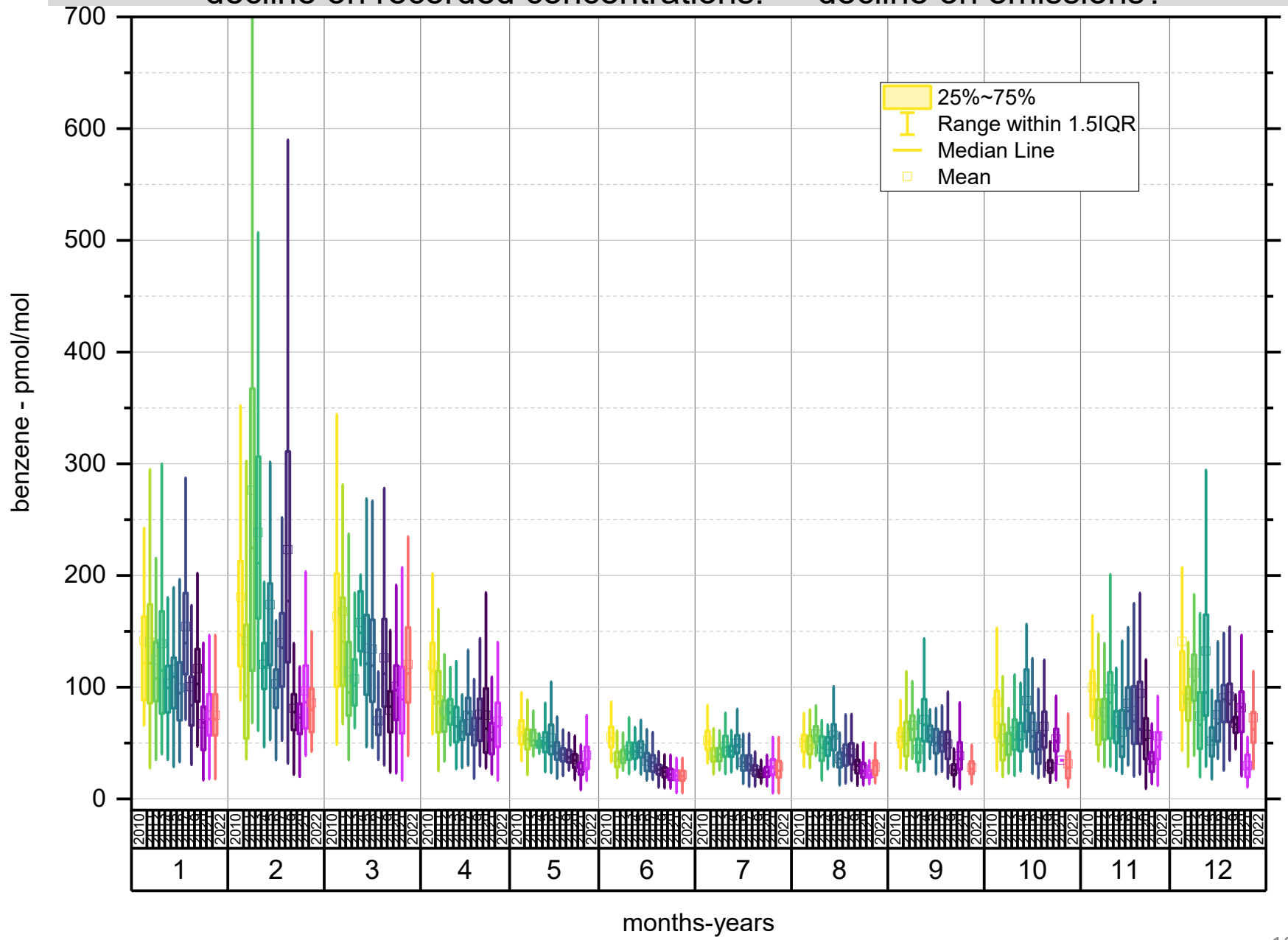
# NM-VOCs old ADS, new Medusa and Jungfrauoch Medusa comparison

## Benzene - ppt



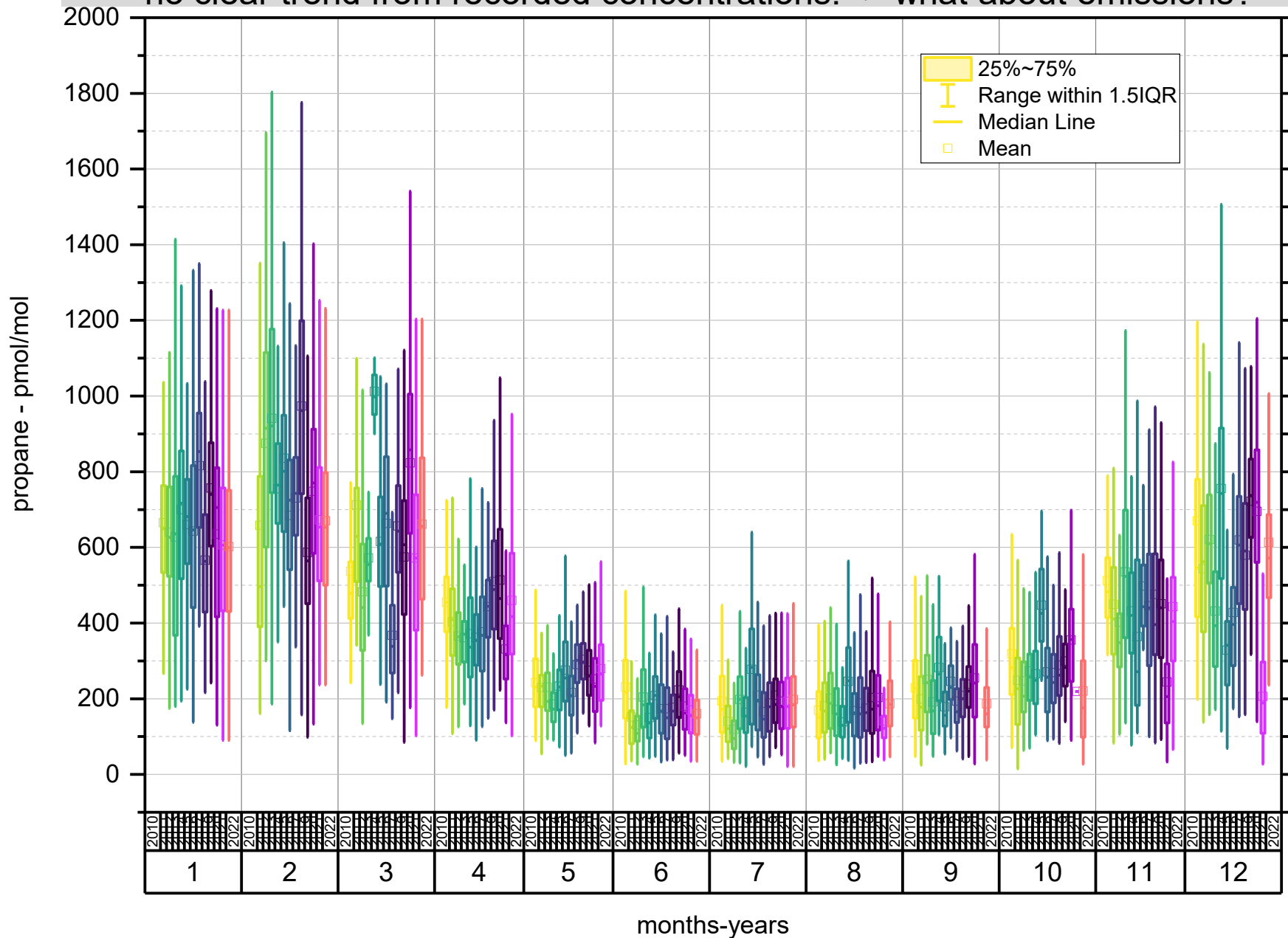
# Benzene time series 2010-2022 (by months)

decline on recorded concentrations: -> decline on emissions?



# Propane time series 2010-2022 (by months)

no clear trend from recorded concentrations: -> what about emissions?





Thank you!